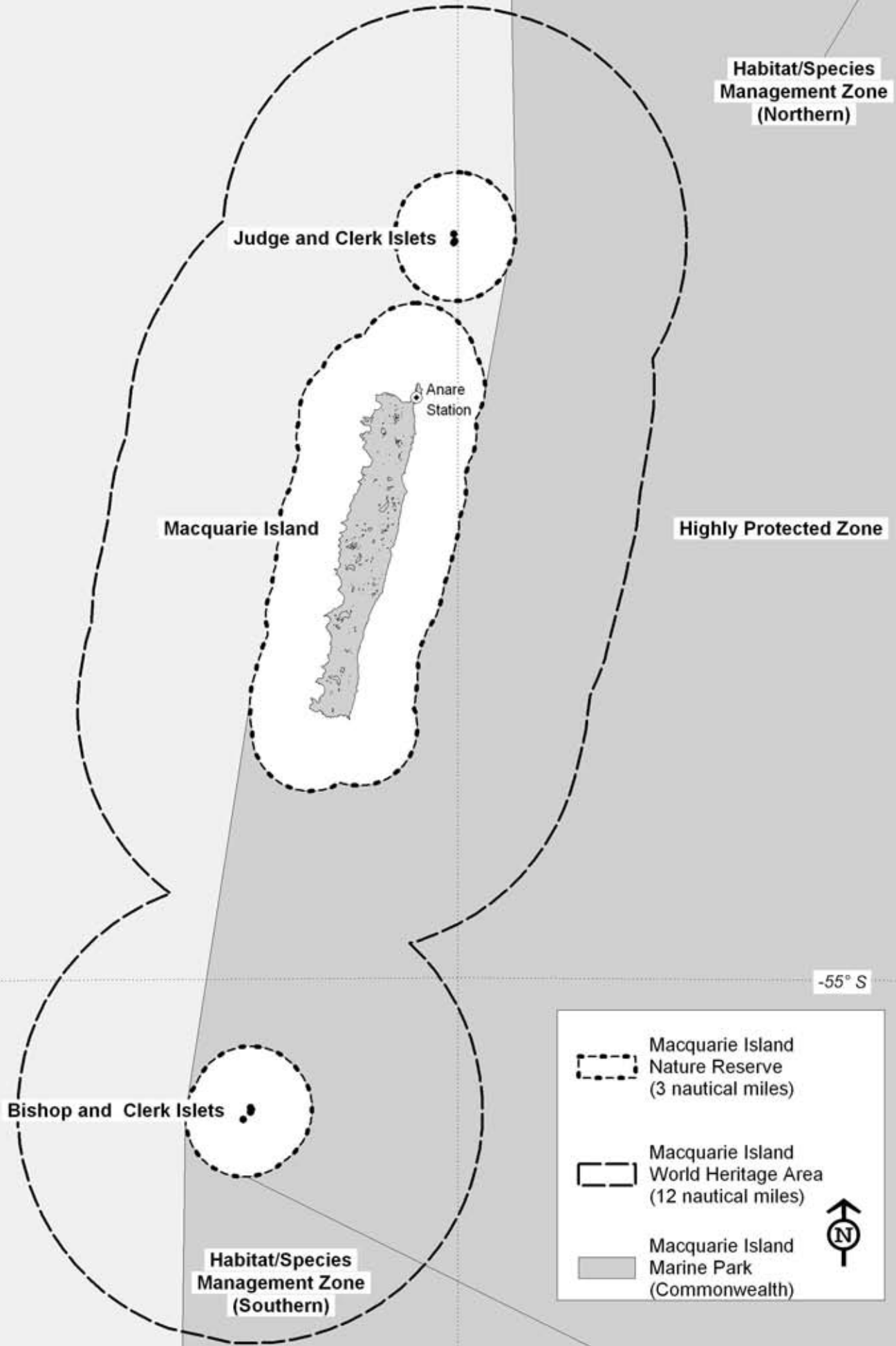


Map 3 - Macquarie Island Nature Reserve and World Heritage Area



Habitat/Species Management Zone (Northern)

Judge and Clerk Islets

Anare Station

Macquarie Island




Highly Protected Zone

-55° S

Bishop and Clerk Islets

Habitat/Species Management Zone (Southern)

159° E

	Macquarie Island Nature Reserve (3 nautical miles)
	Macquarie Island World Heritage Area (12 nautical miles)
	Macquarie Island Marine Park (Commonwealth)

