

Proposed Windermere Hut  
Overland Track

for Parks and Wildlife Services Tasmania

Green Design Architects  
CC5431 B

AREA:  
New Hut: 161m<sup>2</sup>

DA00 - cover page  
DA01 - existing site plan  
DA02 - site plan  
DA03 - floor plan  
DA04 - elevations

**GREEN DESIGN**

207a Strickland Ave. South Hobart, 6224 6810  
green@greendesign.net.au

**Windermere Hut**

Overland Track - Windermere 1811  
PWS

---

**cover page - DA00**

scale 1:100

25/06/2020

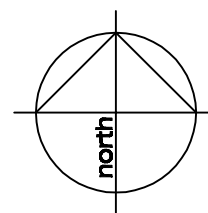
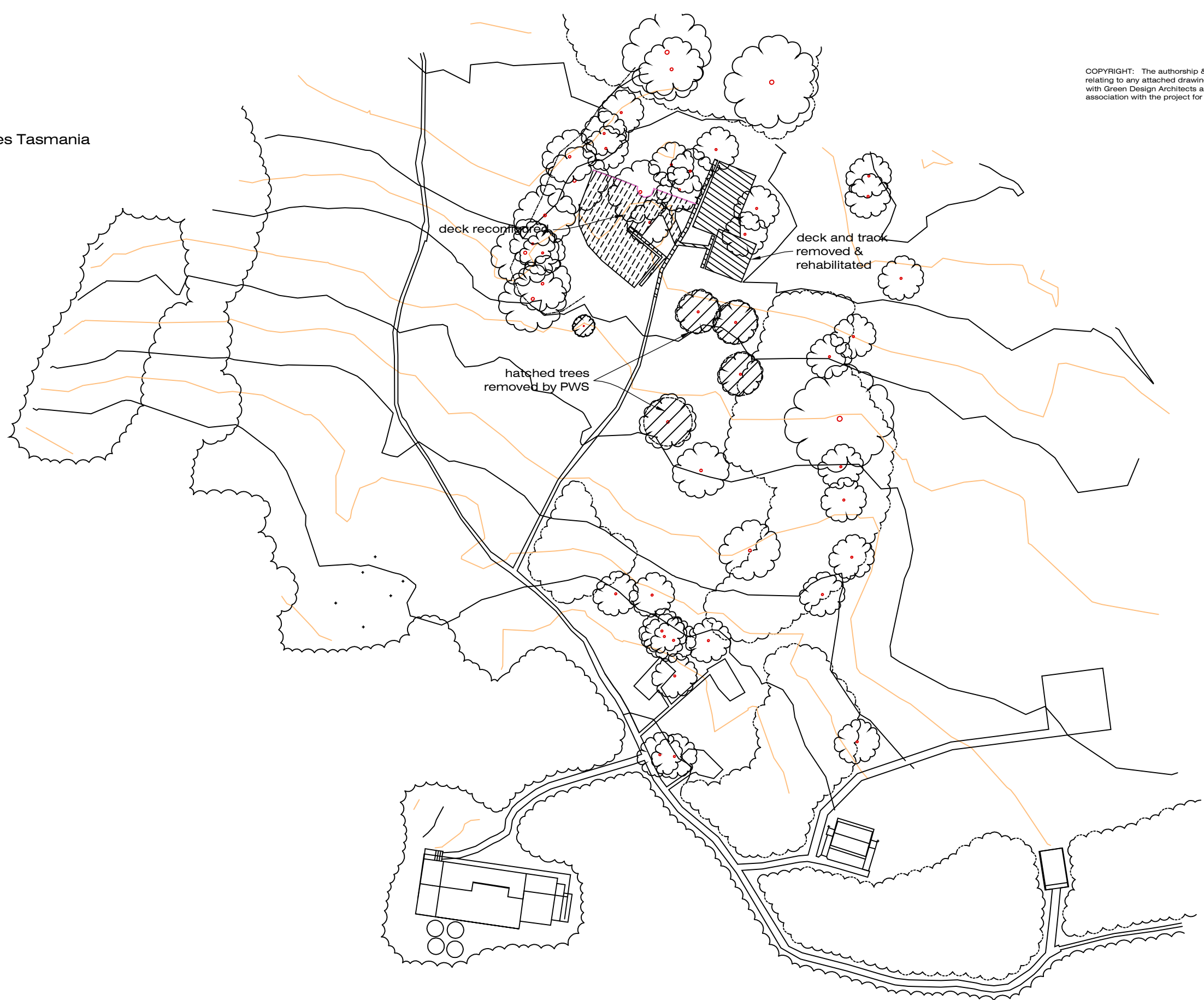
Proposed Windermere Hut  
Overland Track

for Parks and Wildlife Services Tasmania

Green Design Architects  
CC5431 B

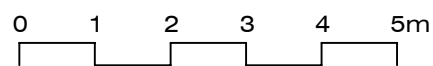
AREAS:  
New Hut: 161m<sup>2</sup>  
(Decks 157m<sup>2</sup>)

COPYRIGHT: The authorship & intellectual property rights relating to any attached drawings or documents remain with Green Design Architects and are only to be used in association with the project for which they were prepared.



**GREEN DESIGN**

207a Strickland Ave. South Hobart, 6224 6810  
green@greendesign.net.au



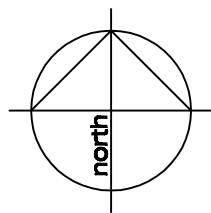
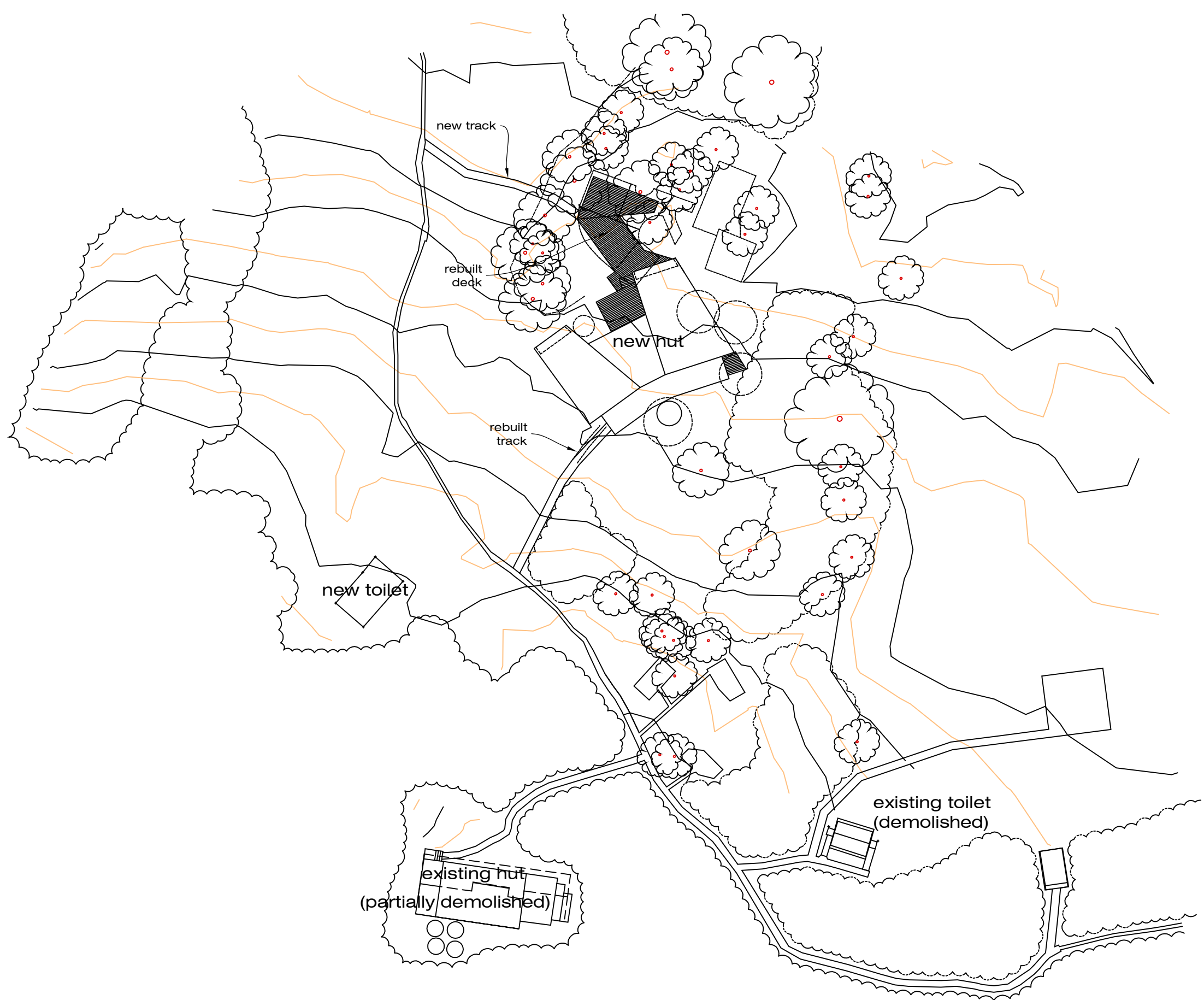
**Windermere Hut**

Overland Track - Windermere 1811  
PWS

**existing site plan - DA01**

scale 1:100

25/06/2020




**GREEN DESIGN**

207a Strickland Ave. South Hobart, 6224 6810  
 green@greendesign.net.au

**Windermere Hut**

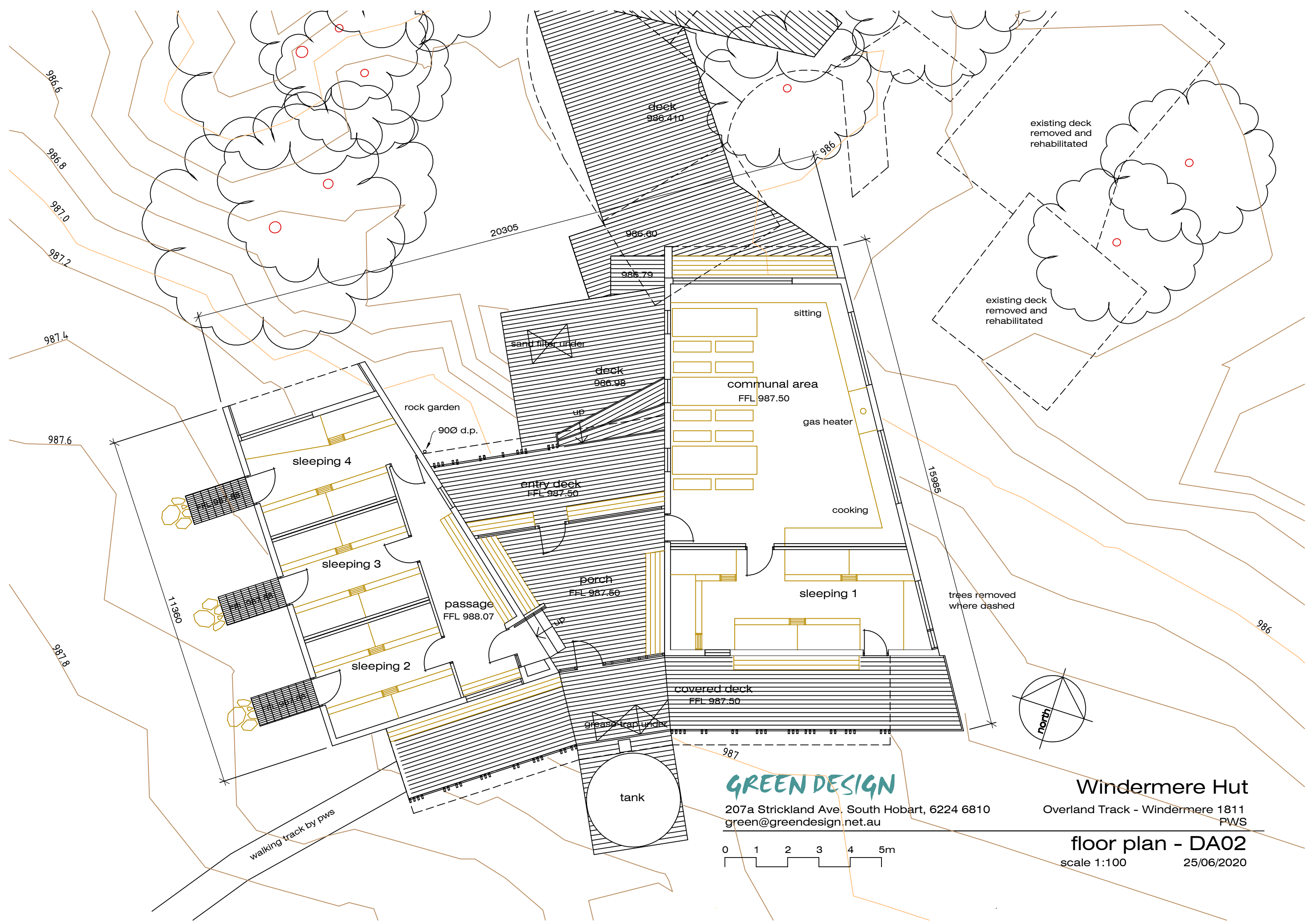
Overland Track - Windermere 1811  
 PWS



**proposed site plan - DA02**

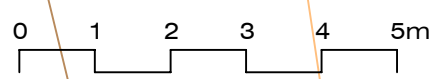
scale 1:500

25/06/2020



**GREEN DESIGN**

207a Strickland Ave. South Hobart, 6224 6810  
[green@greendesign.net.au](mailto:green@greendesign.net.au)



**Windermere Hut**

Overland Track - Windermere 1811  
 PWS

**floor plan - DA02**

scale 1:100  
 25/06/2020



south elevation



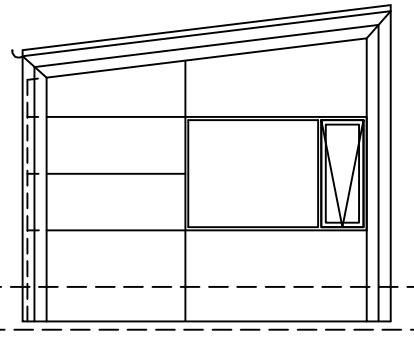
north elevation



east elevation



true north elevation



true north elevation



west elevation

**GREEN DESIGN**

207a Strickland Ave. South Hobart, 6224 6810  
green@greendesign.net.au

0 1 2 3 4 5m

**Windermere Hut**

Overland Track - Windermere 1811  
PWS

**elevations - A03**

scale 1:100

25/06/2020